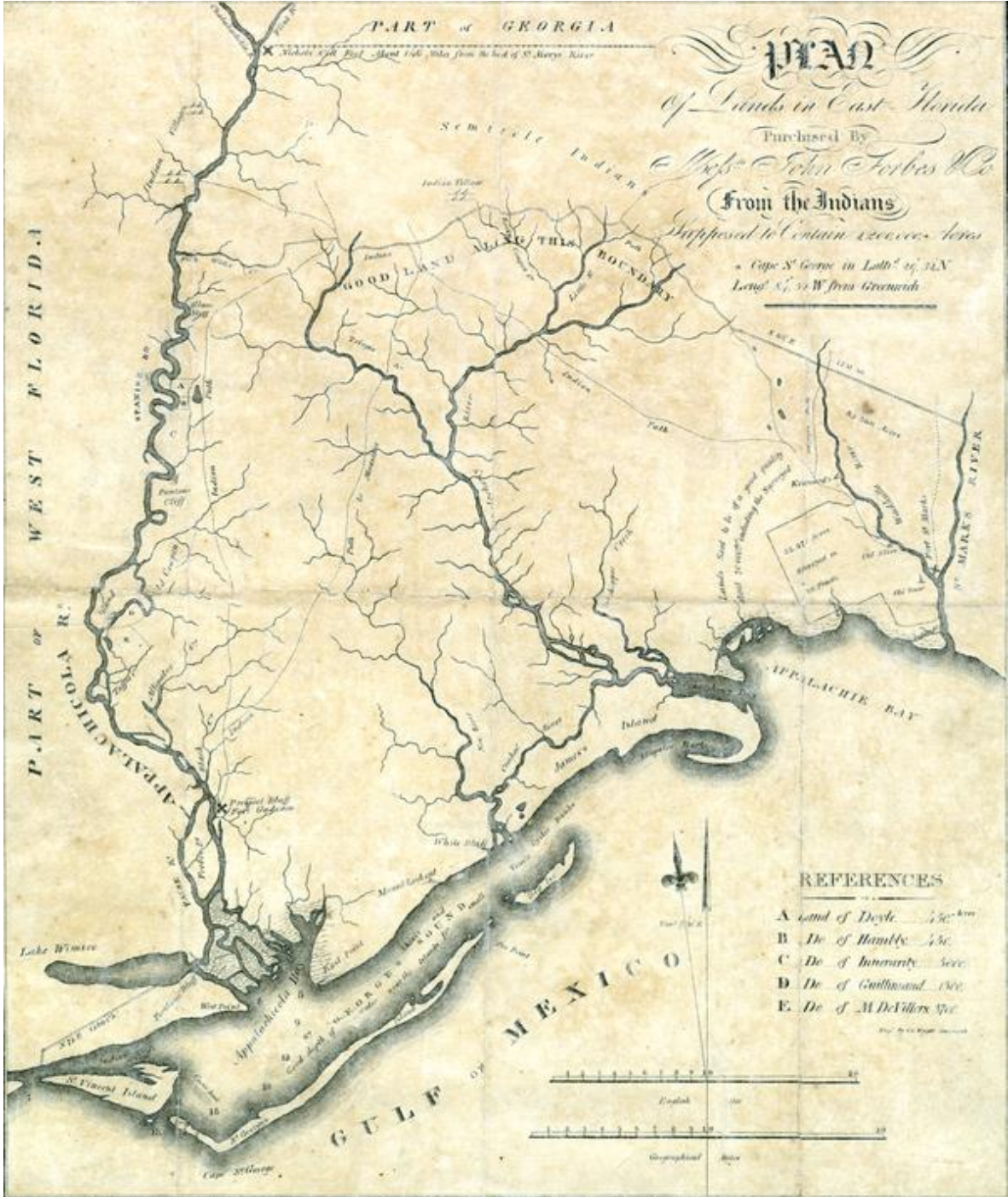


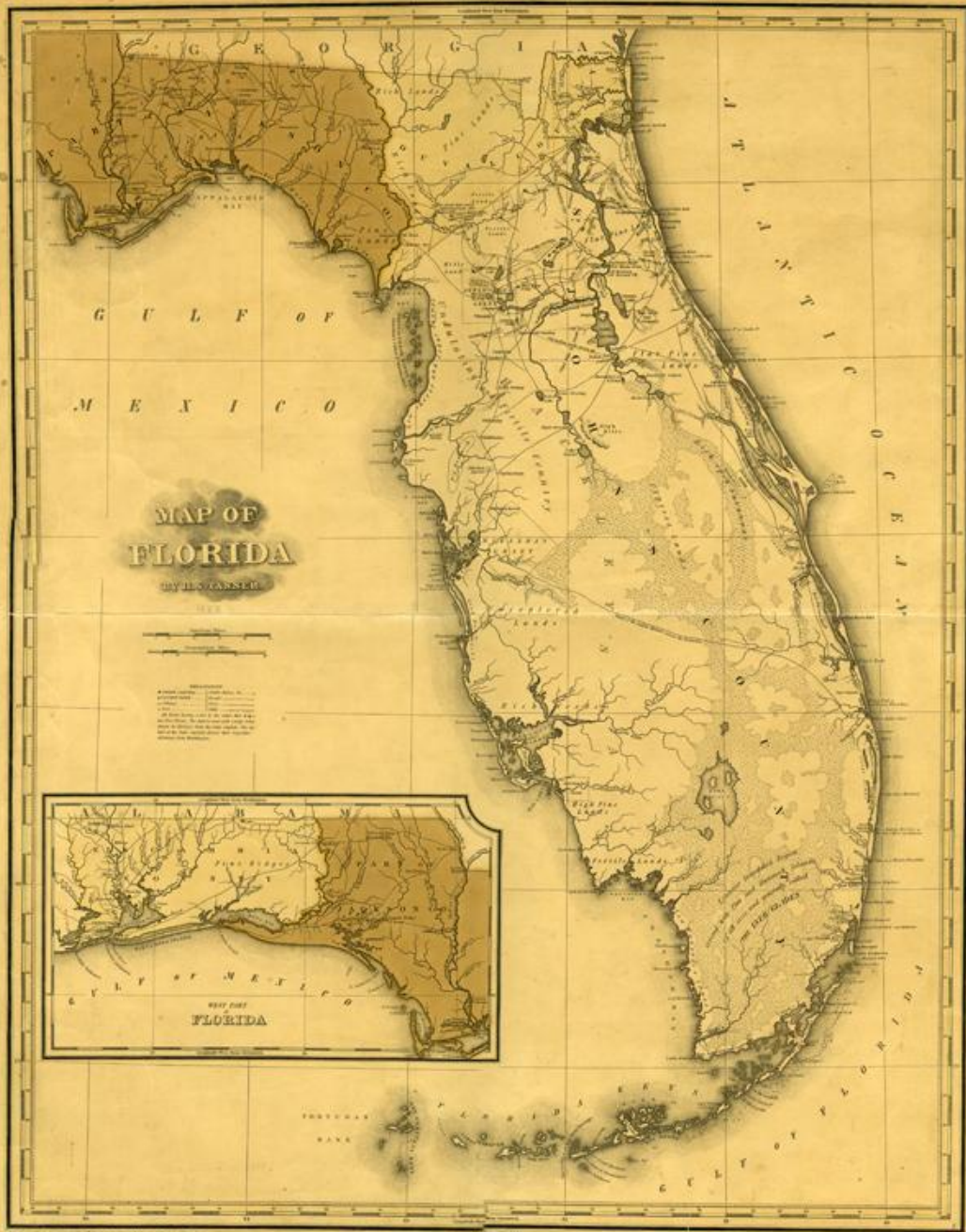
***Causes and Effects of the
Seminole Wars***



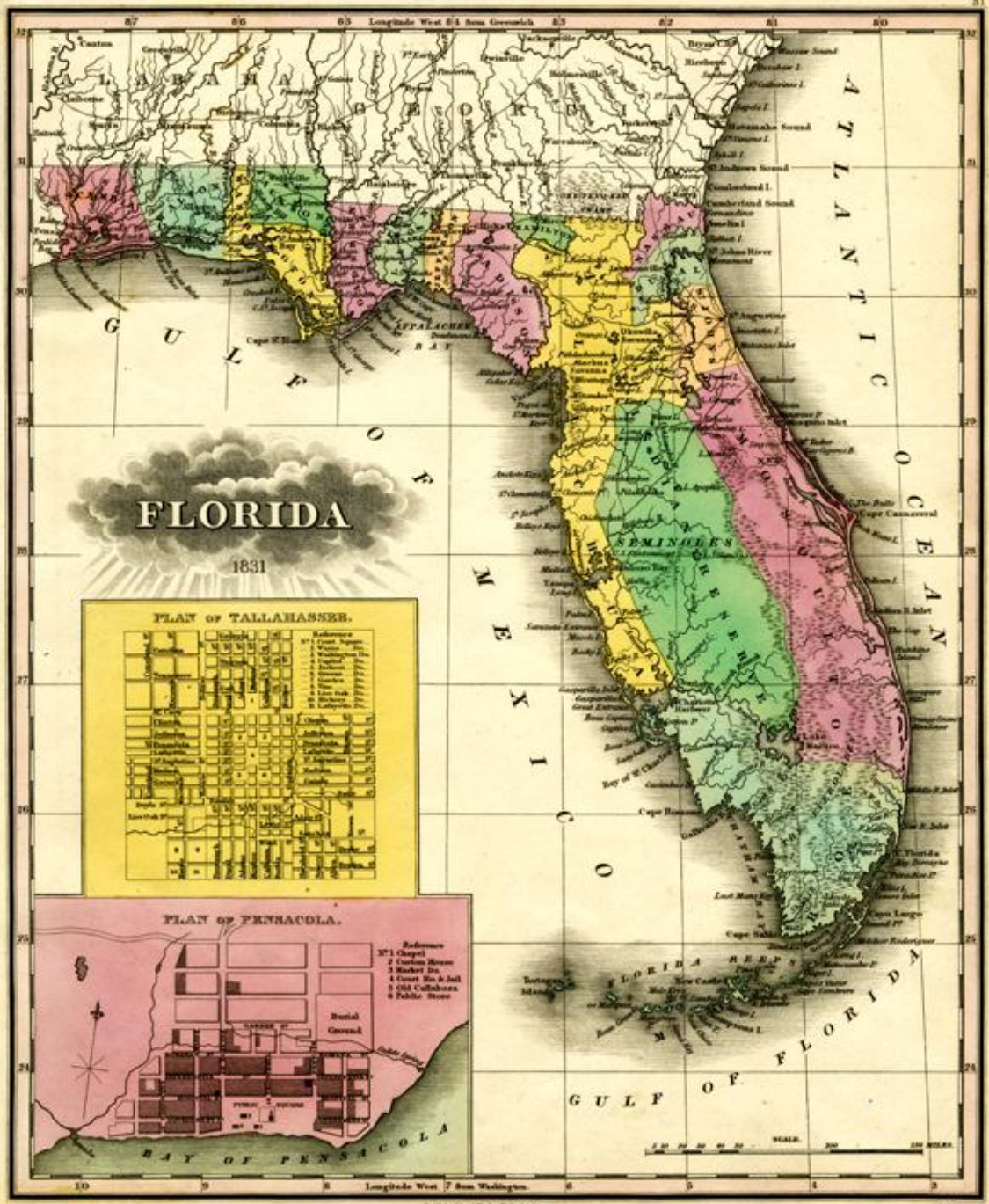
British Map (ca. 1776)



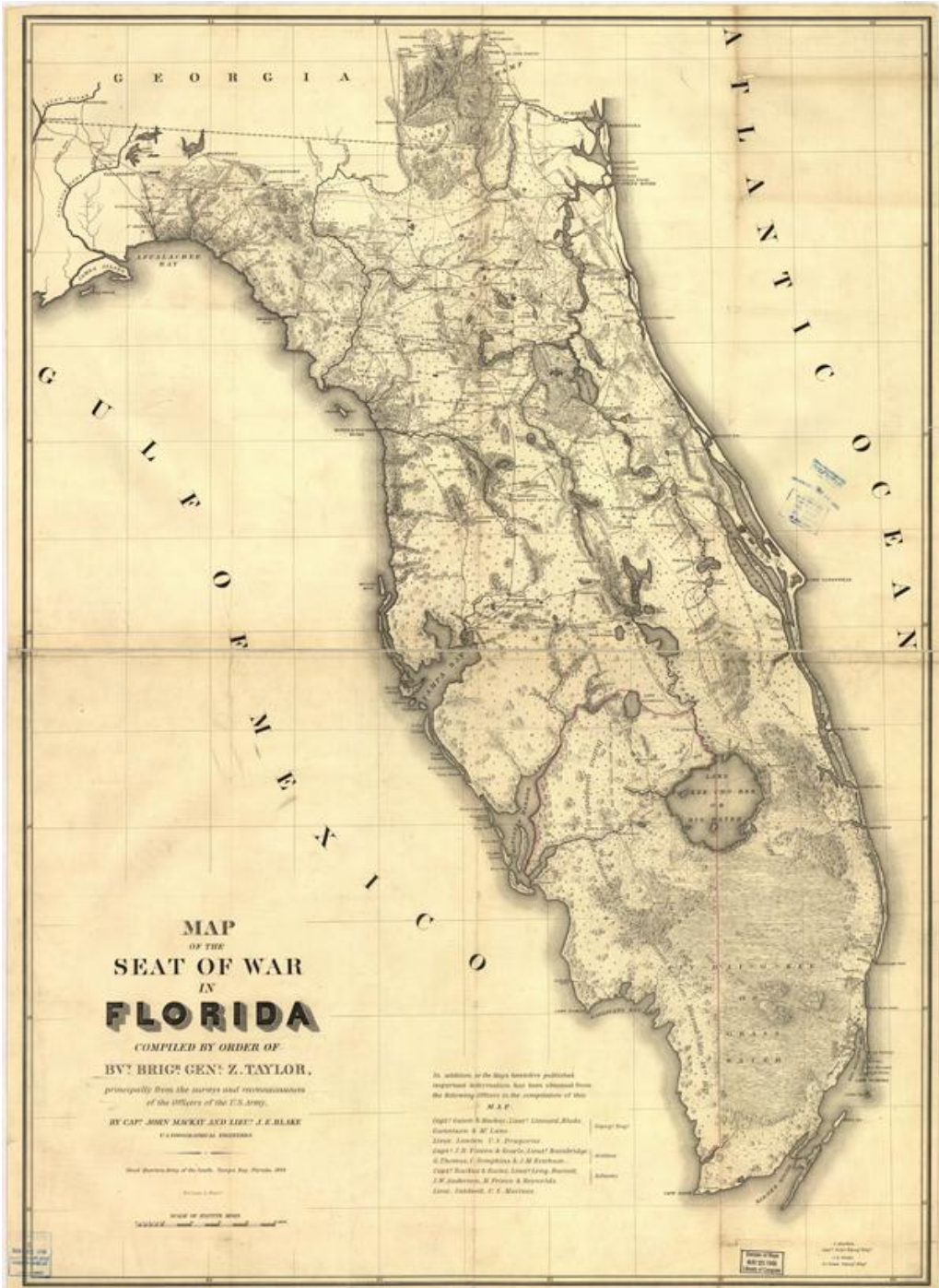
Forbes Purchase Map (ca. 1817)



Map of Florida (1823)



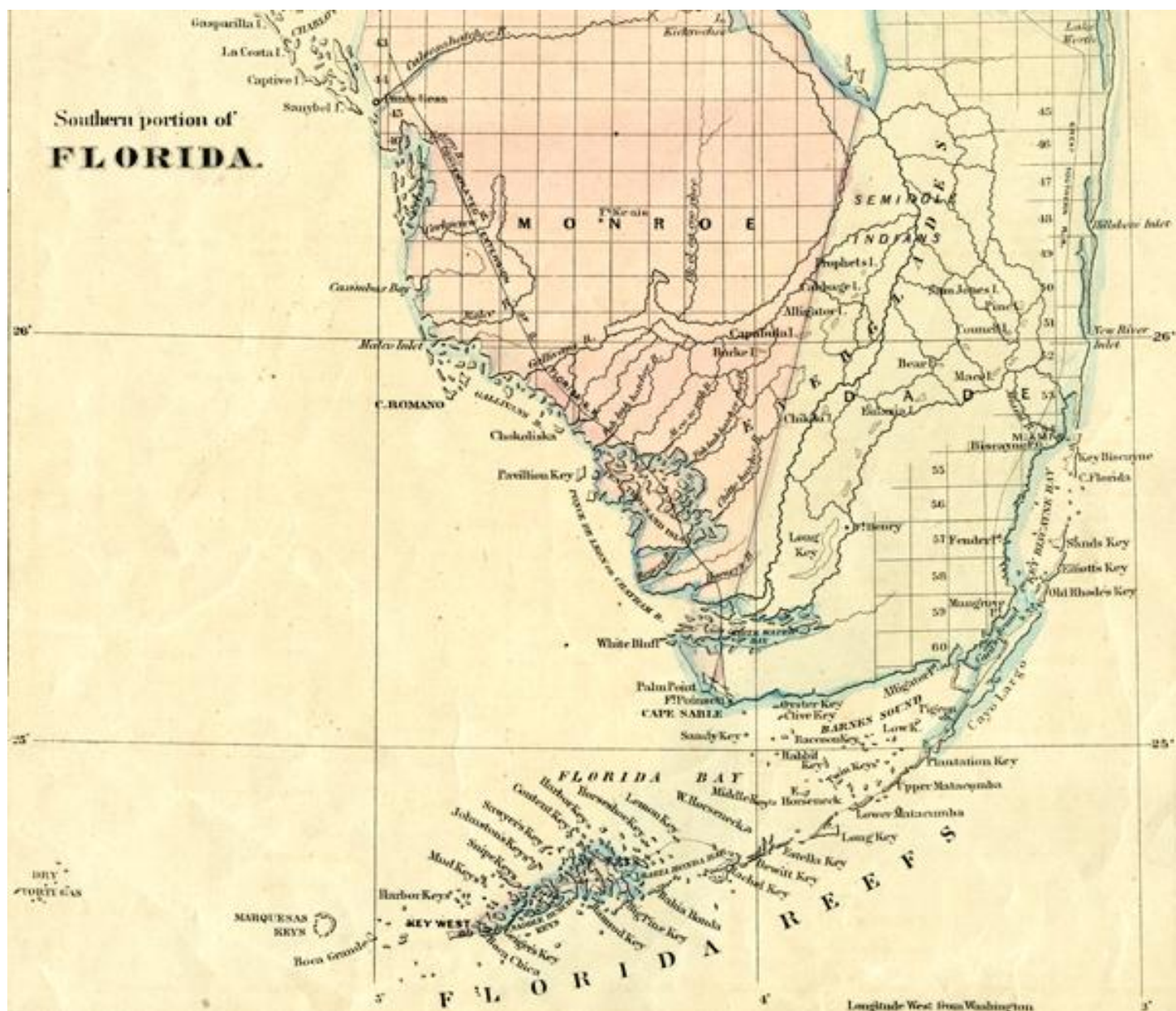
Map of Florida (1831)



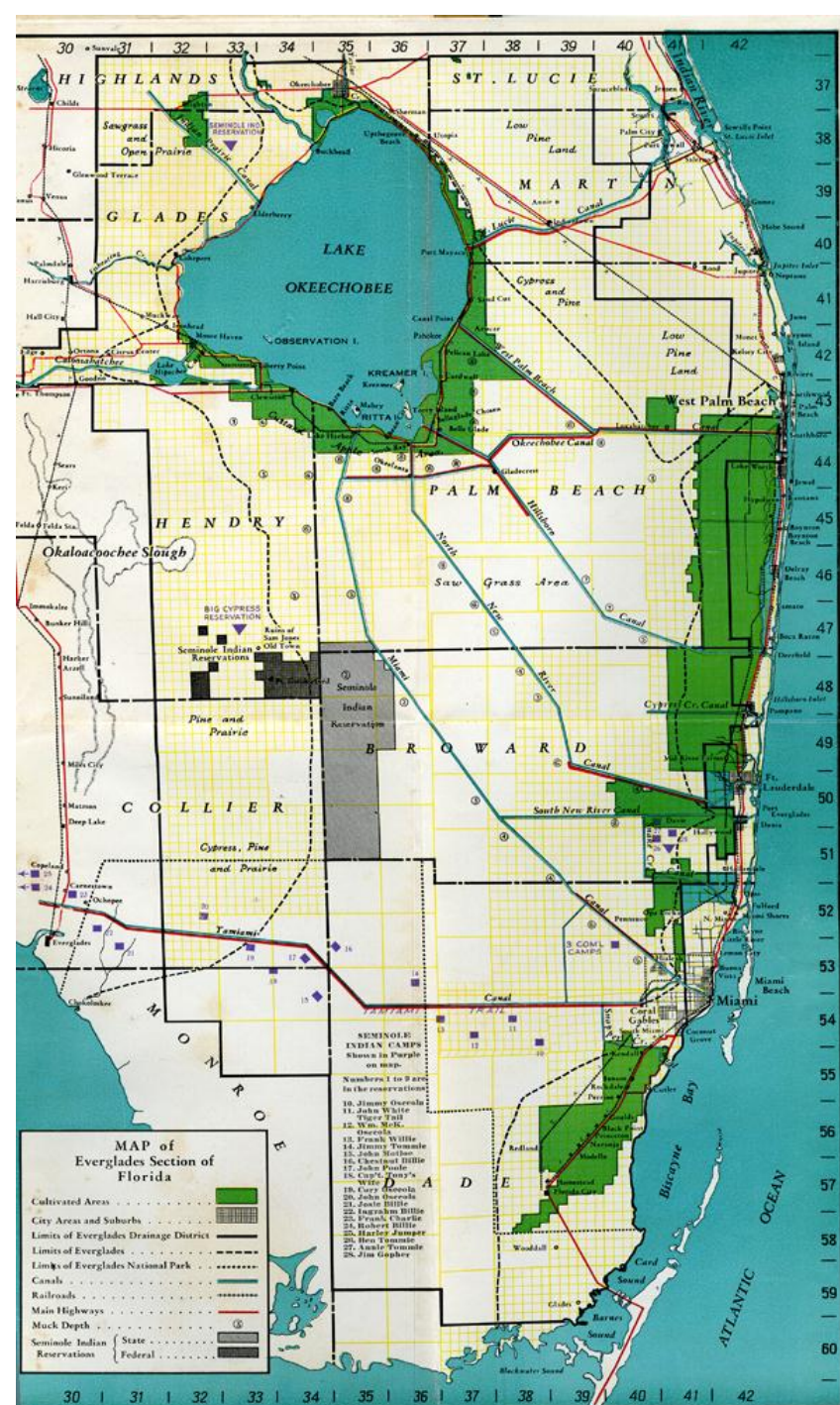
Seminole War Map (1839)



Map of the Eastern U.S. (1857)



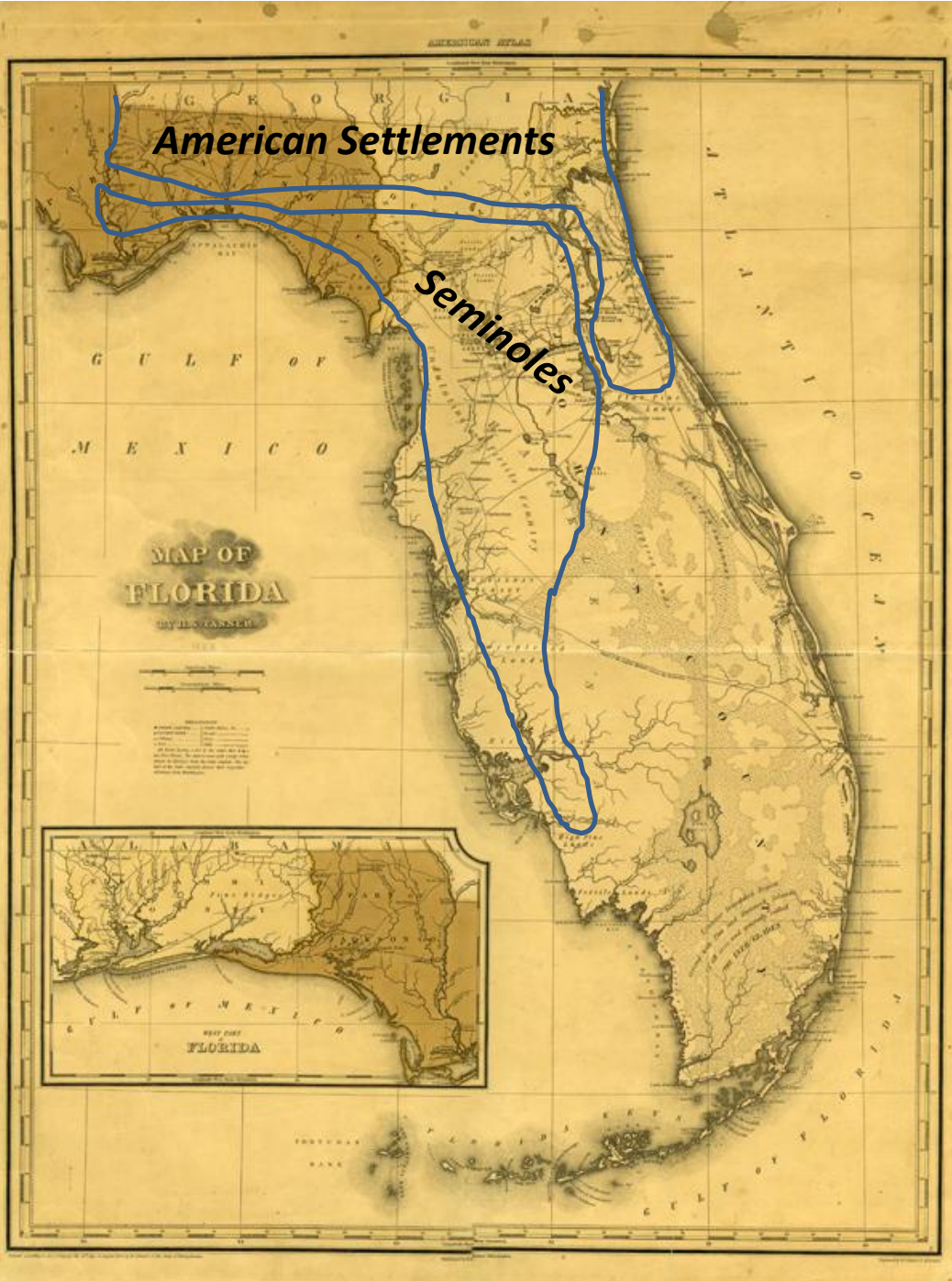
Map of Southern Florida (1873)



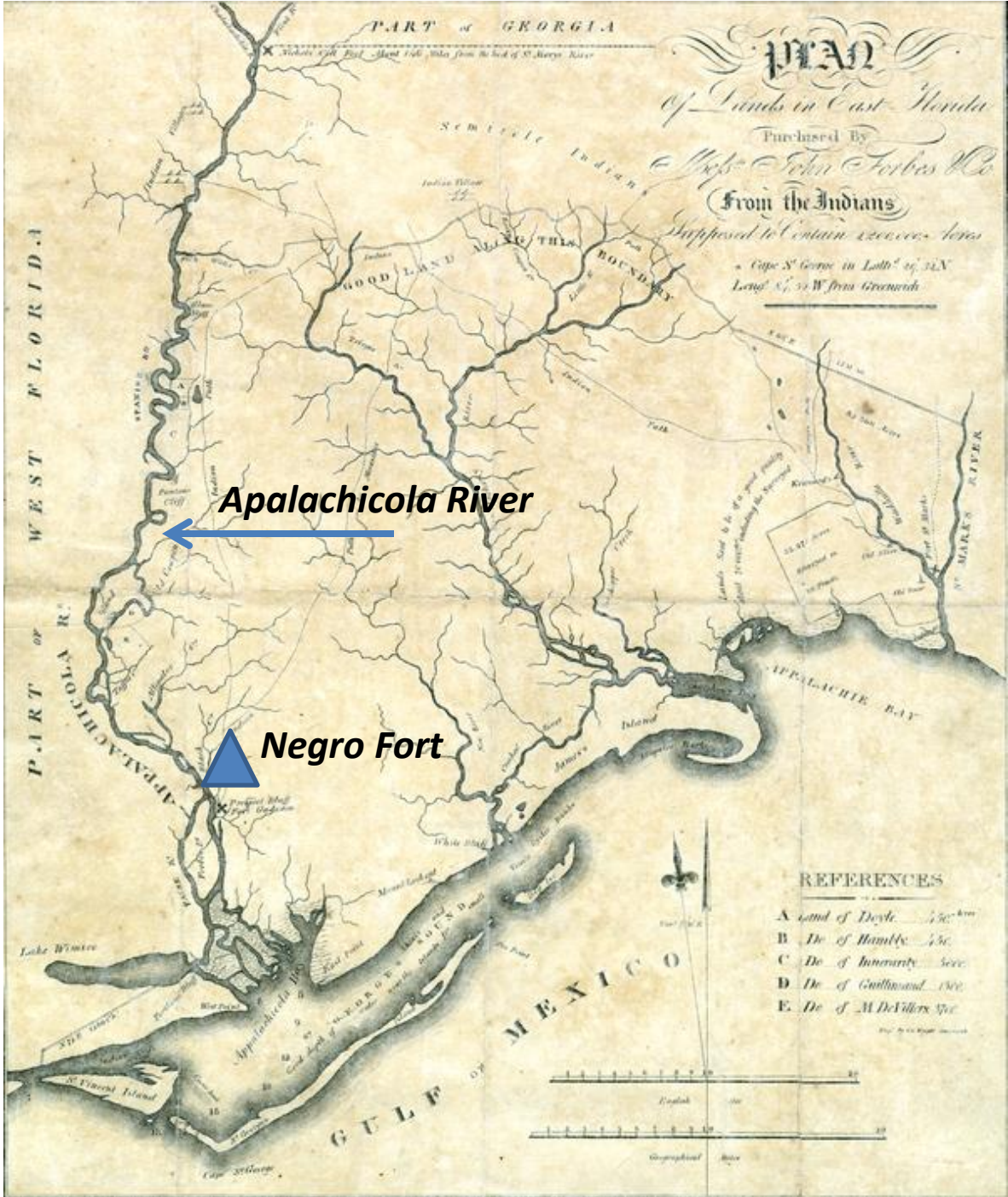
Map of Southern Florida (1940)



Seminoles Migrate into Florida, 1700s



***Seminole Wars =
Conflicts over Land,
Trade, and Slavery***



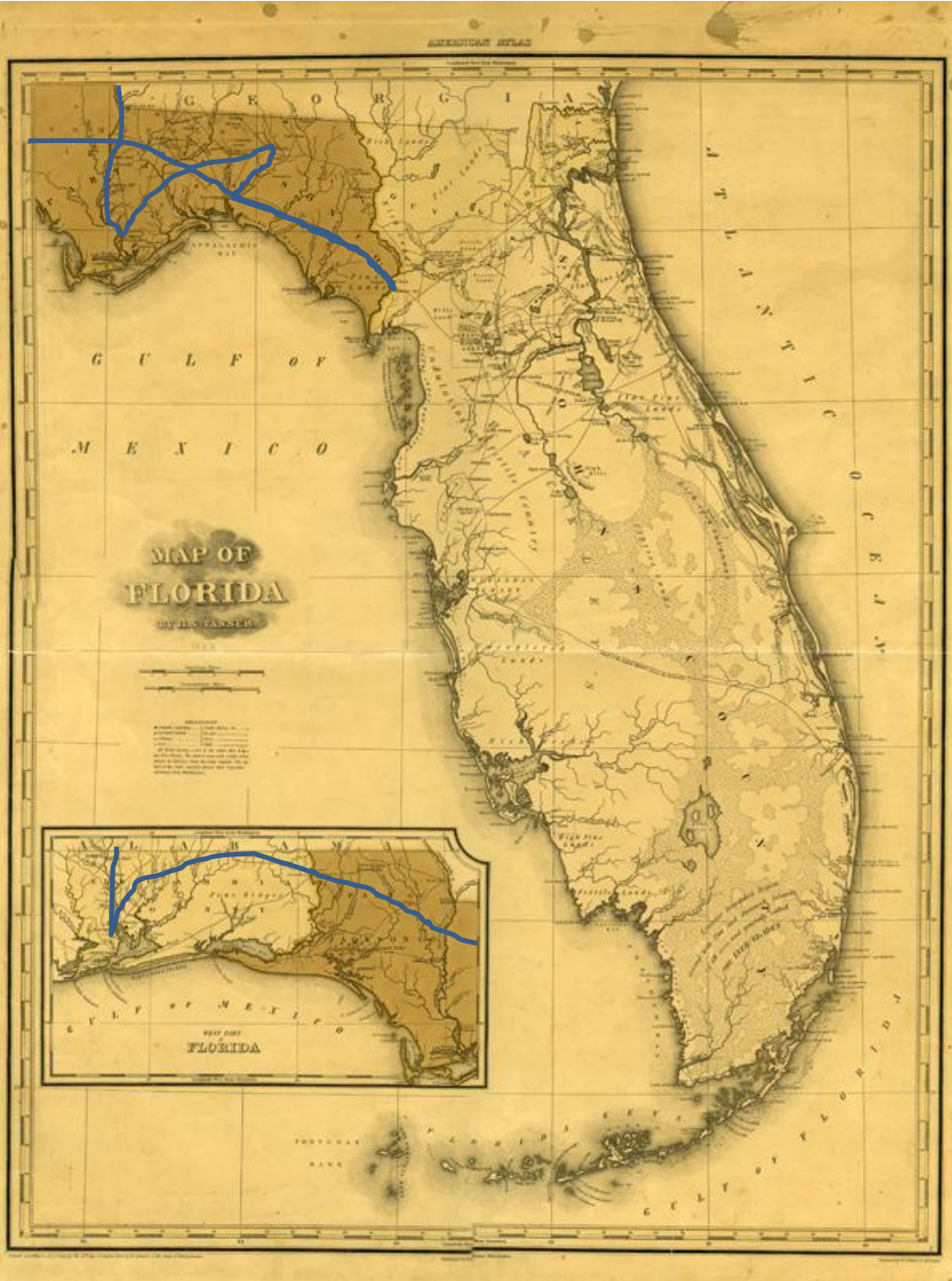
MAP
Of Lands in East Florida
Purchased By
Messrs John Forbes & Co
From the Indians
Supposed to Contain 120,000 Acres
Cape S George in Lattd 30 32 N
Long 87 50 W from Greenwich

Apalachicola River

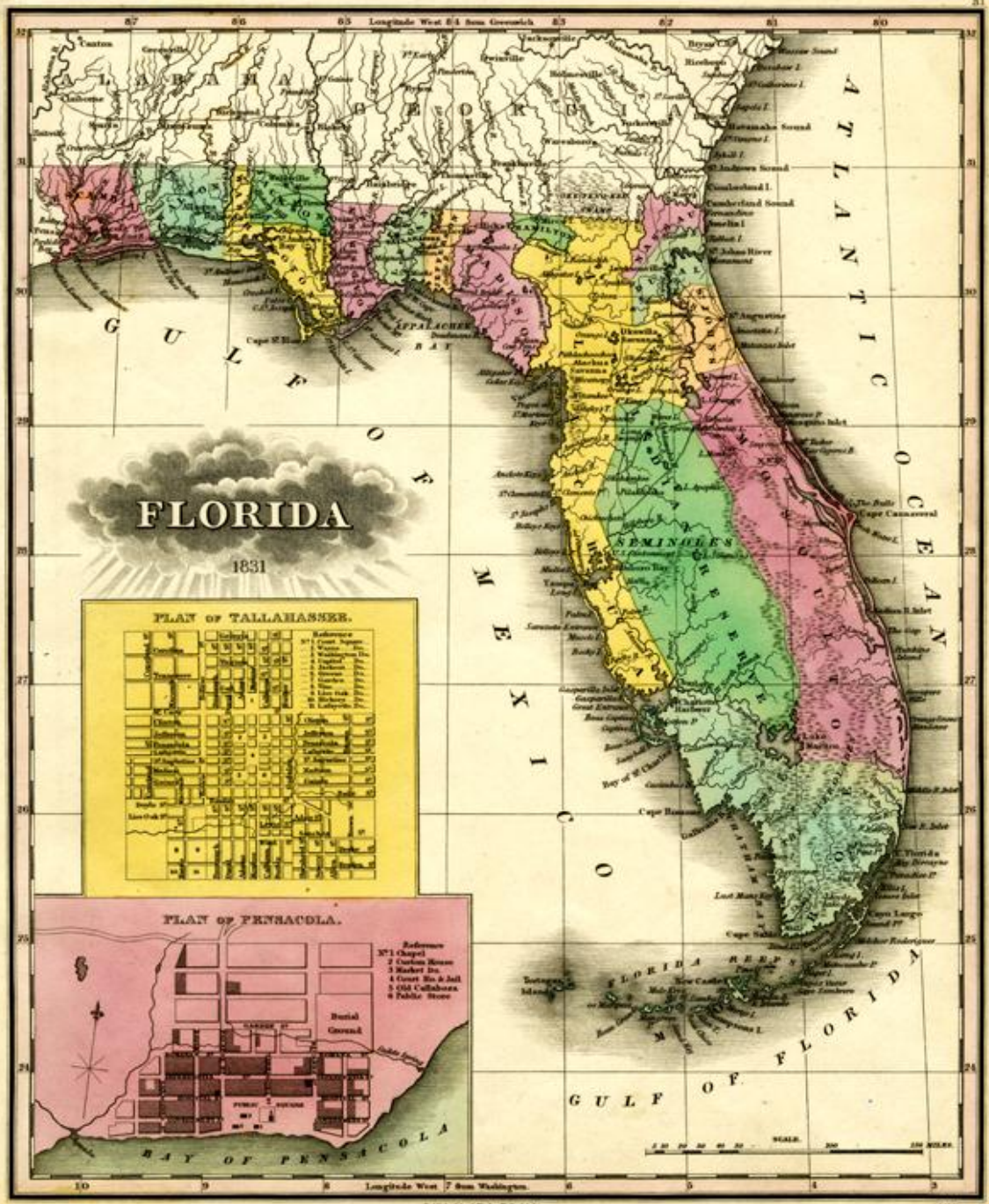
Negro Fort

- REFERENCES
- A Land of Doyle 1780
 - B Do of Humble 1780
 - C Do of Inman 1780
 - D Do of Gulliland 1780
 - E Do of M DeVilliers 1780

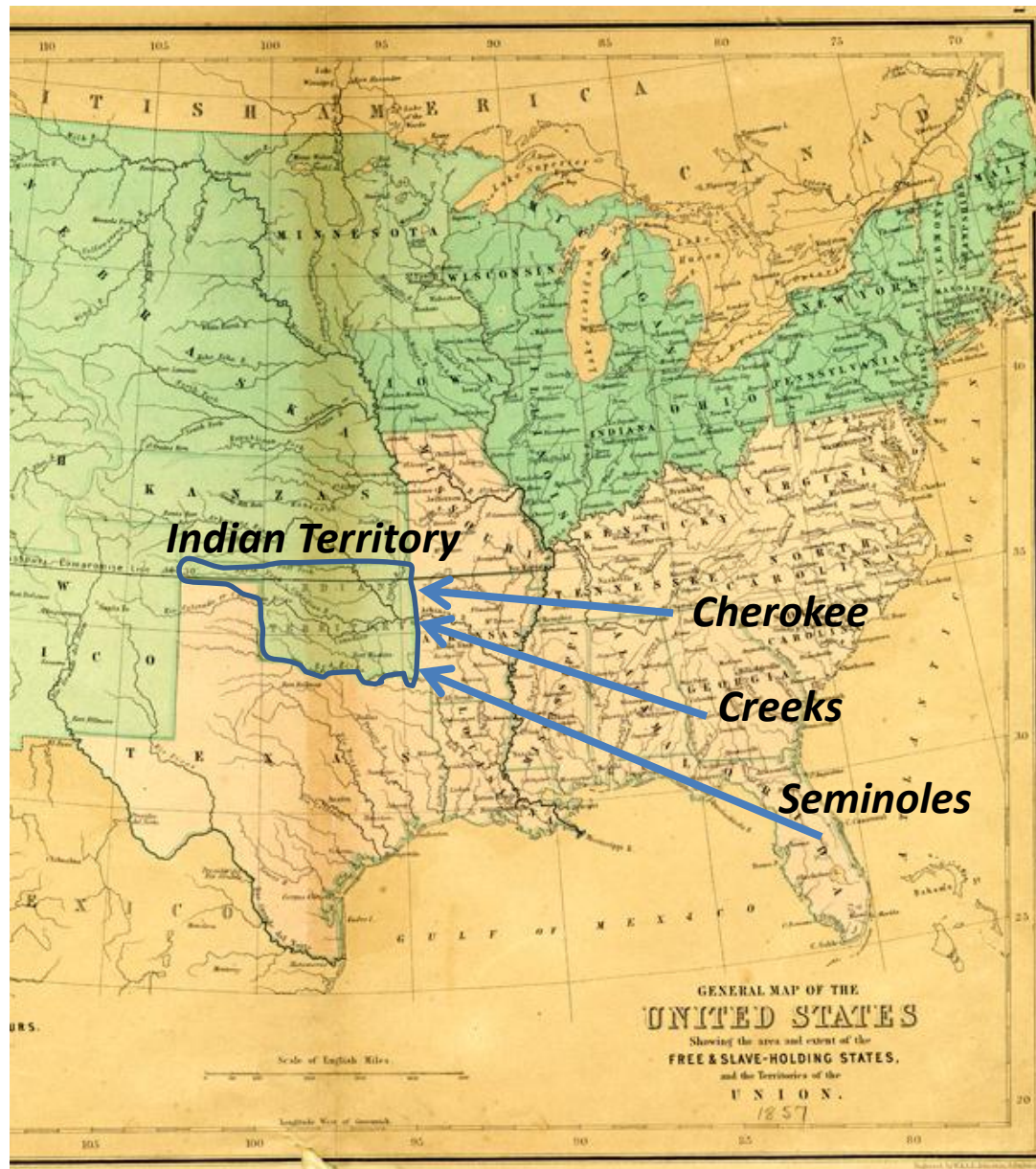
**Negro Fort,
Apalachicola River,
1816**



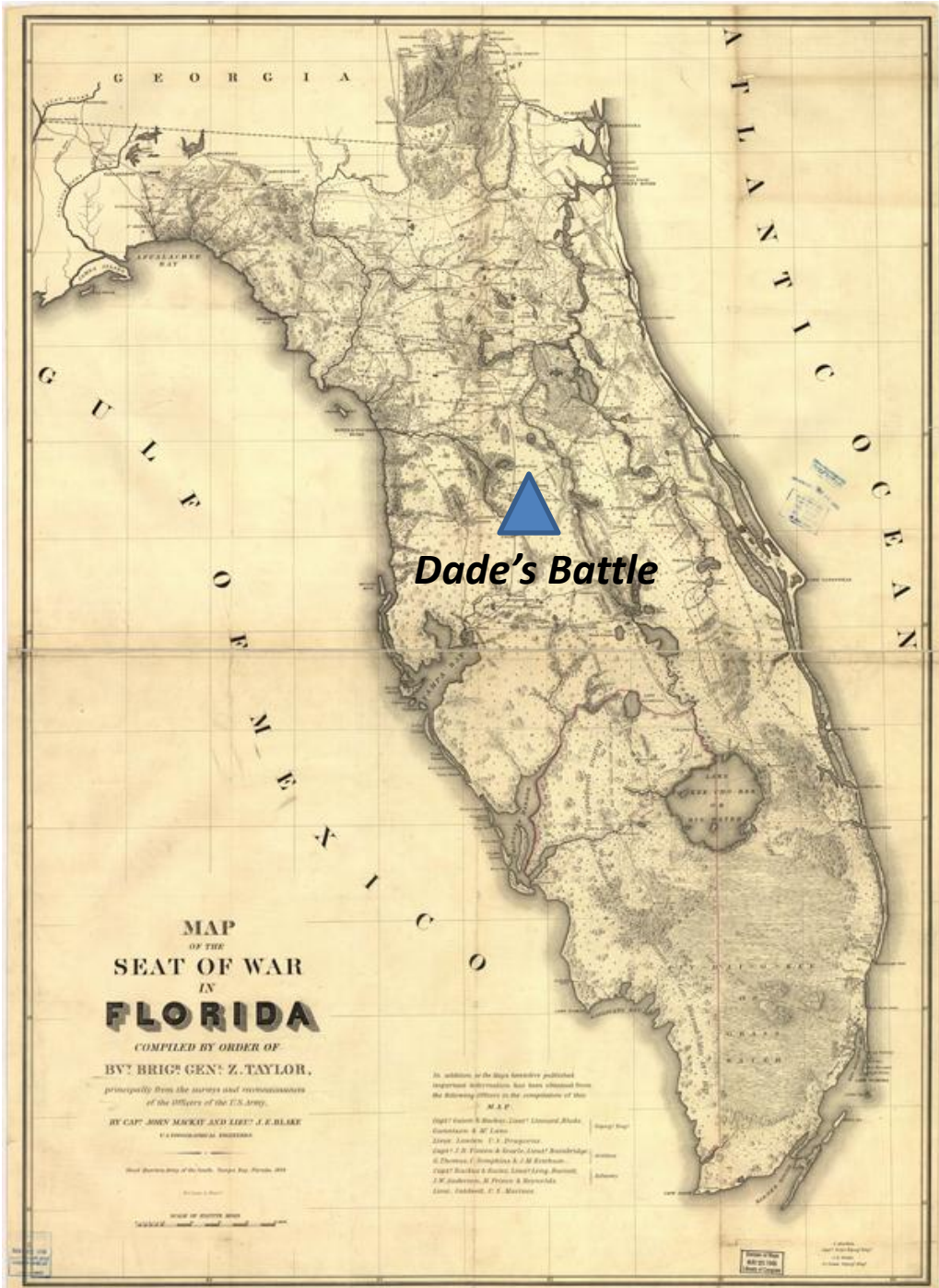
***Route of Jackson's Army
During the First Seminole
War, 1817-1818***



Treaty of Camp Moultrie, 1823



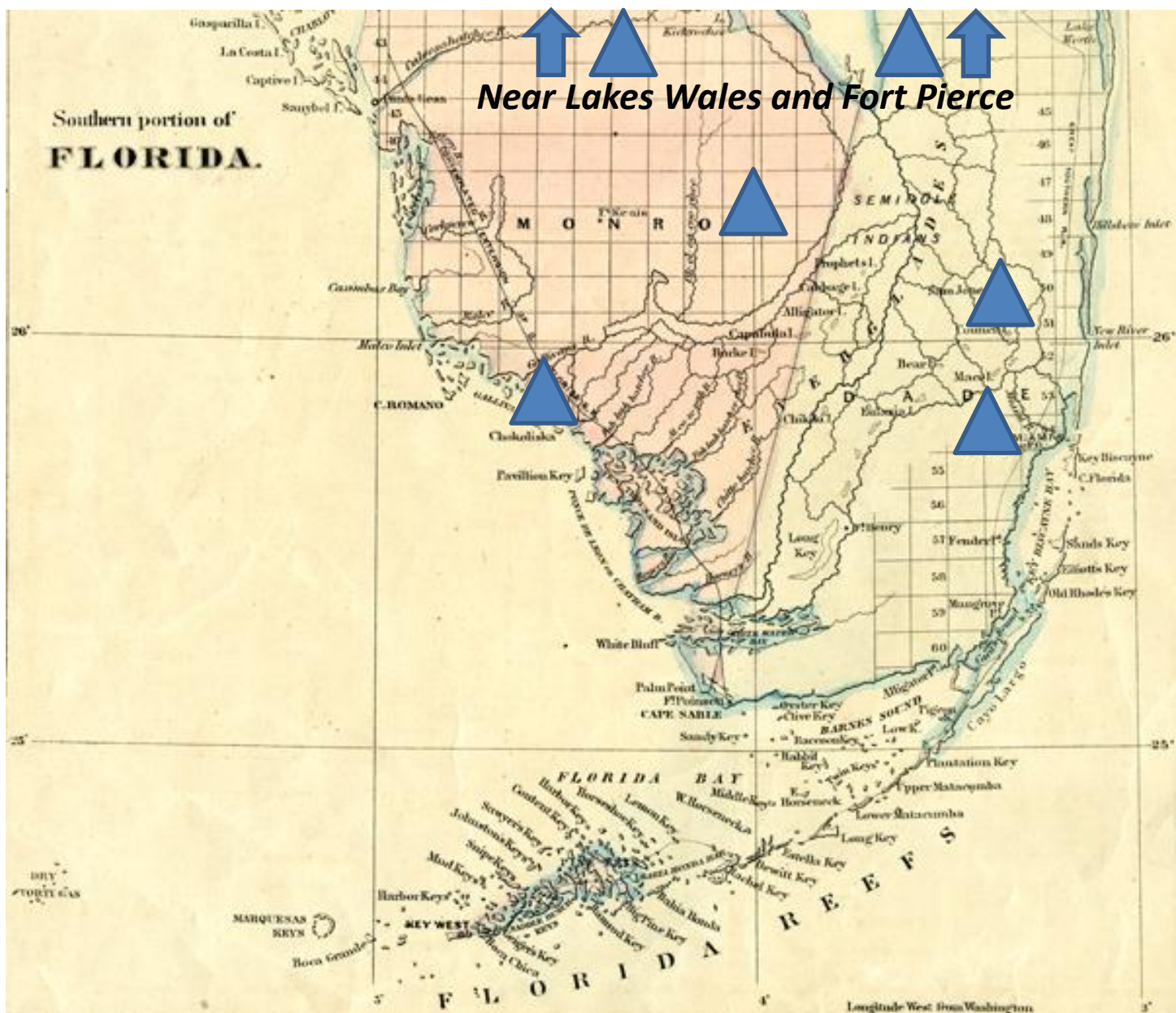
Indian Removal Act, 1830



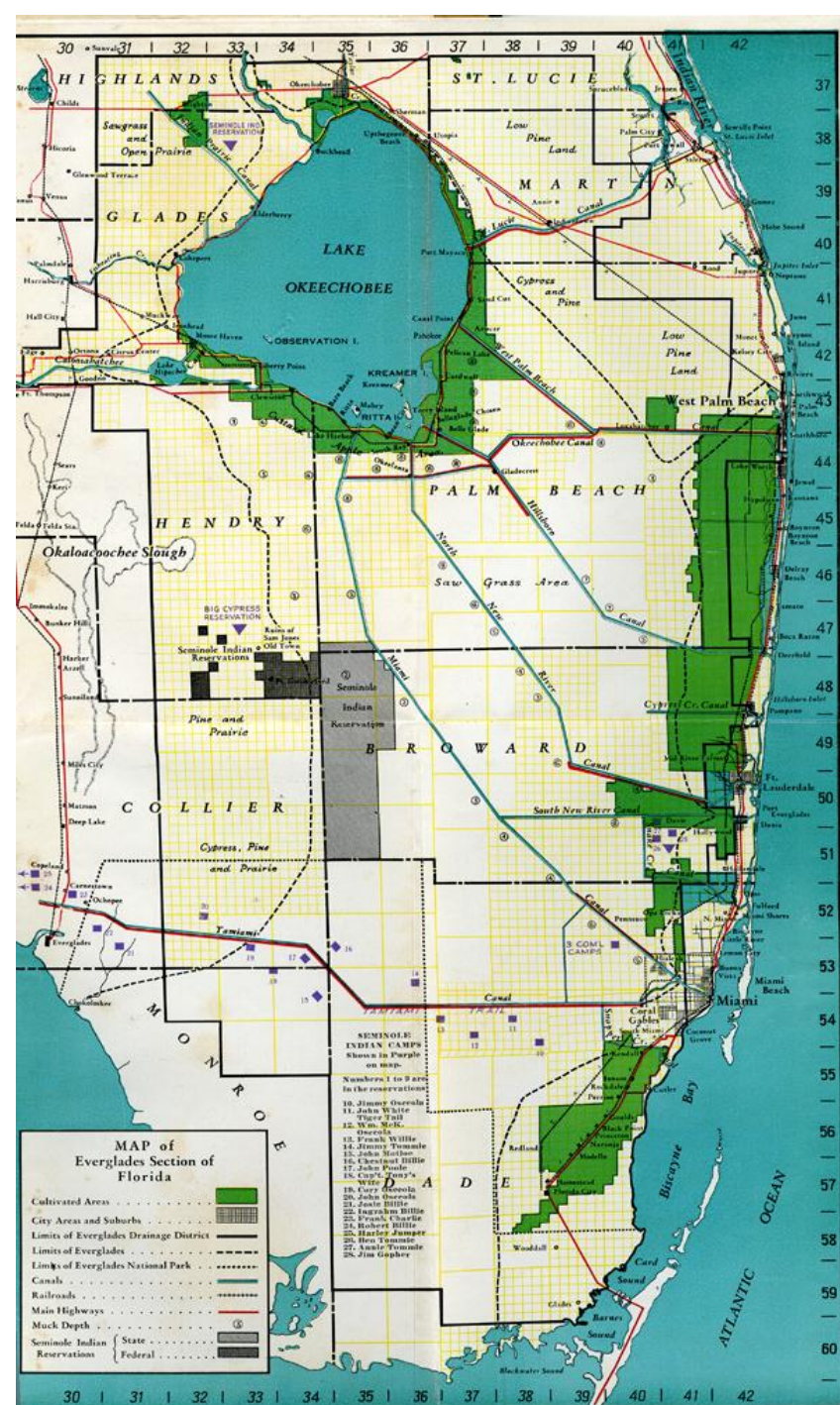
Second and Third Seminole Wars



Seminole Trail of Tears



Seminole Camps, about 1860



Map of Southern Florida (1940)