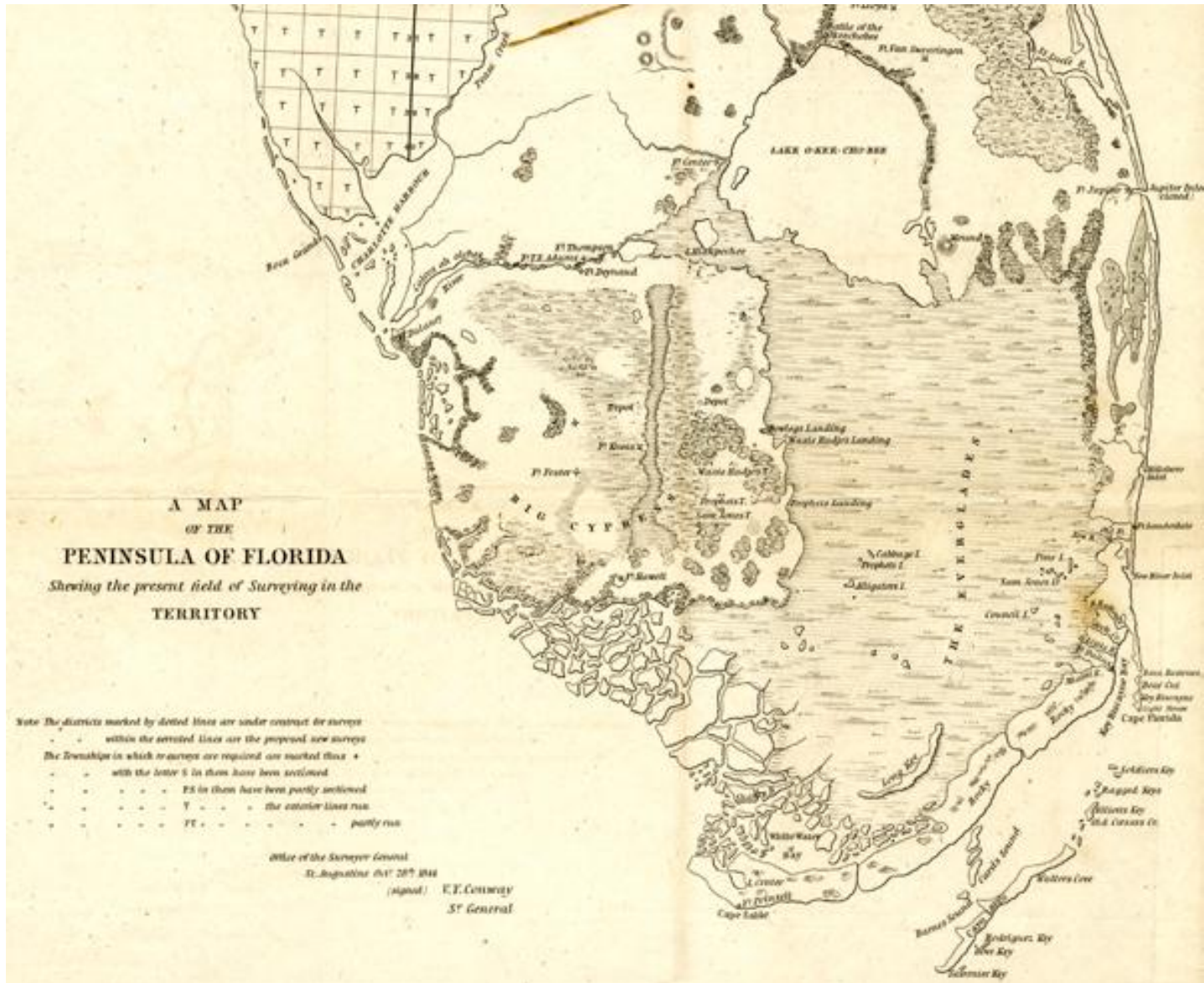
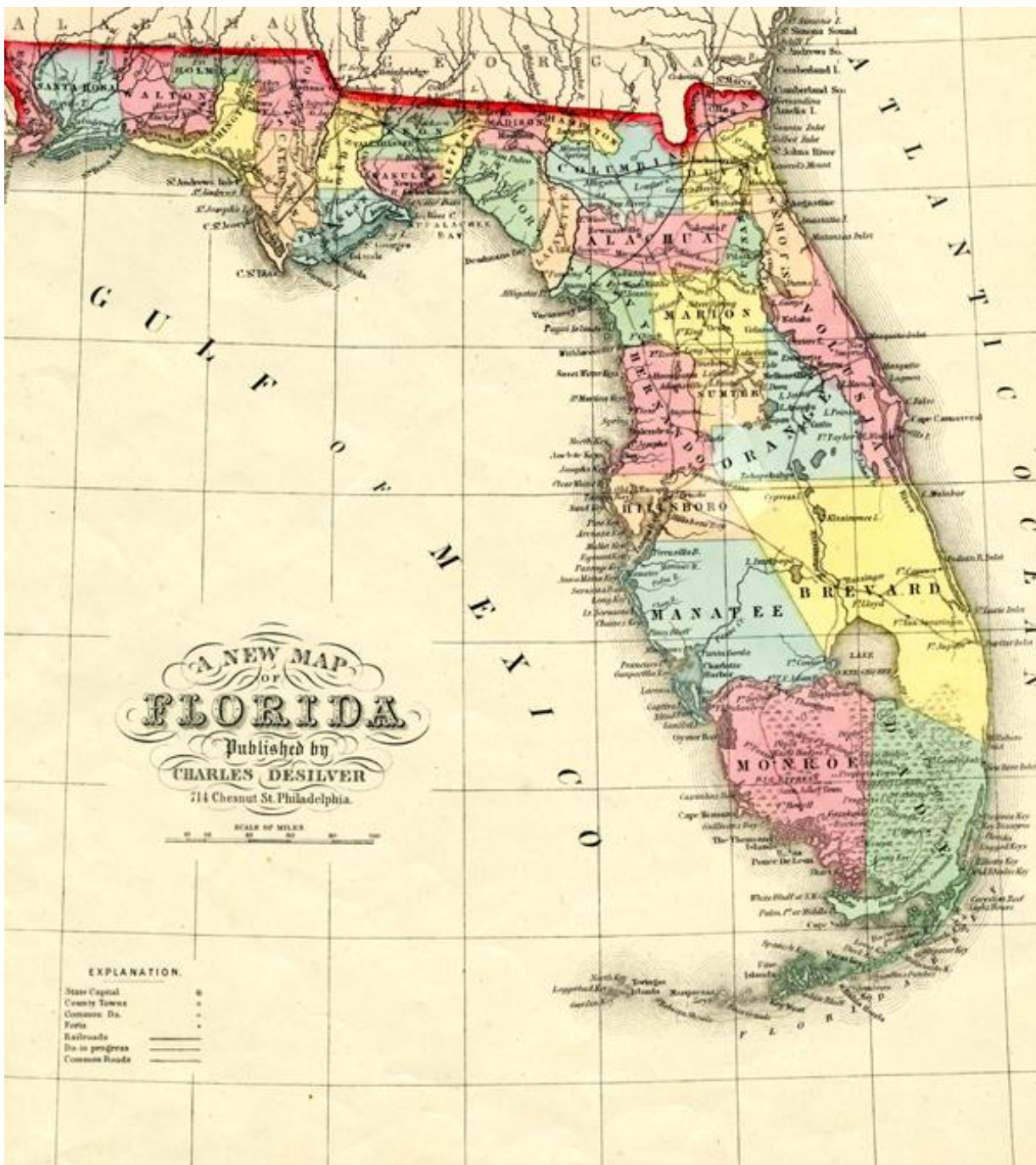


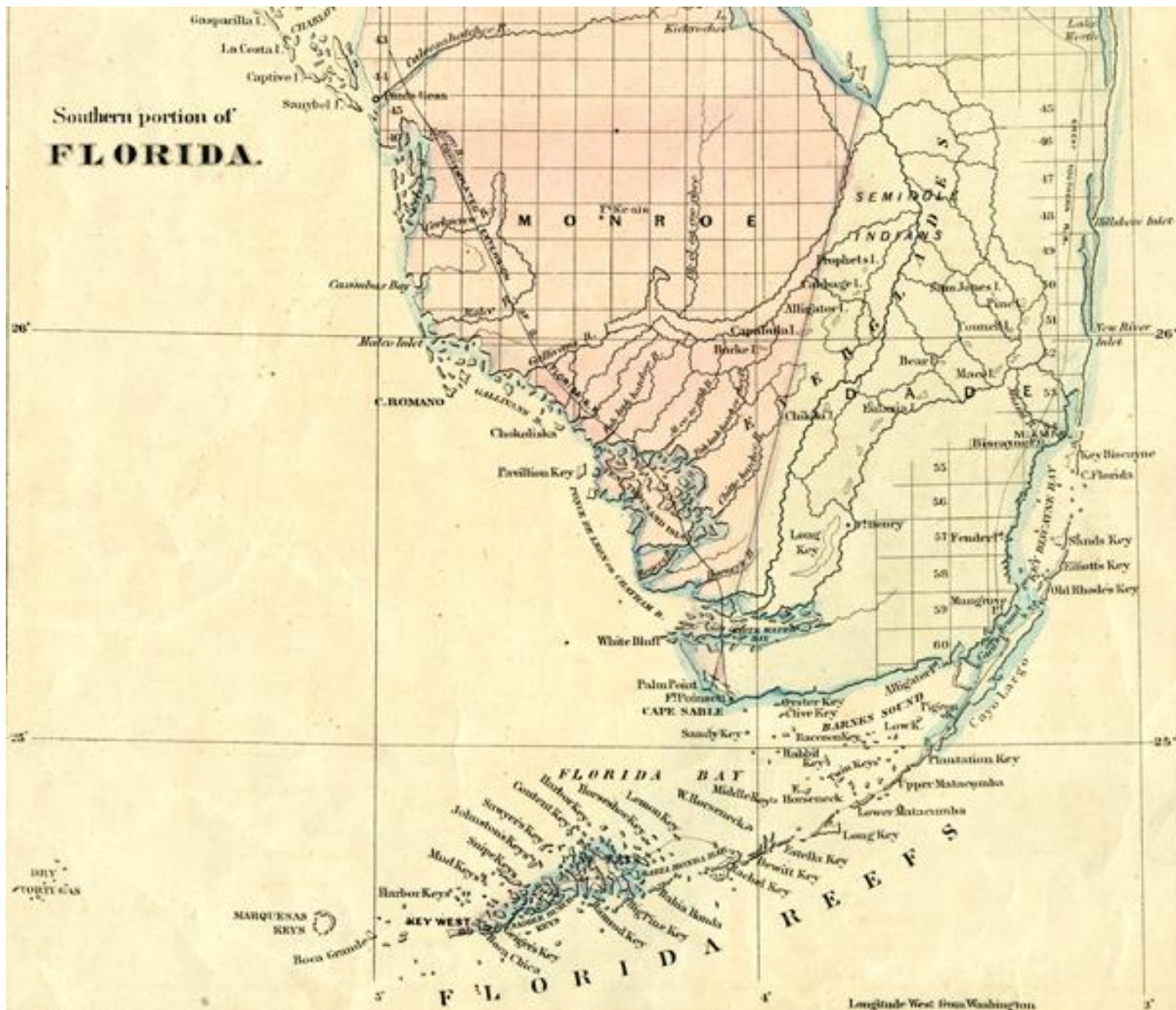
***Aftermath of the
Seminole Wars***



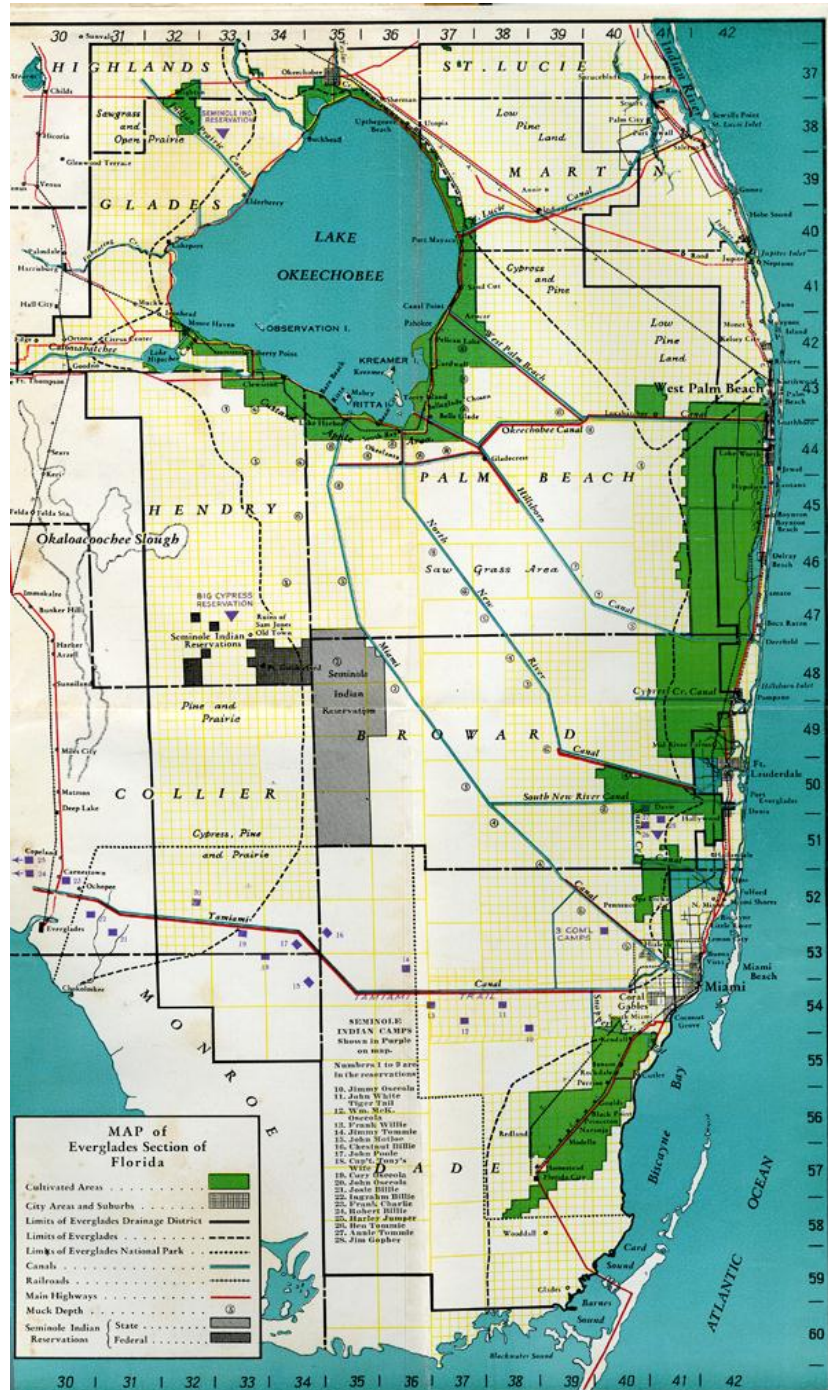
Surveyor General's Map (1844)



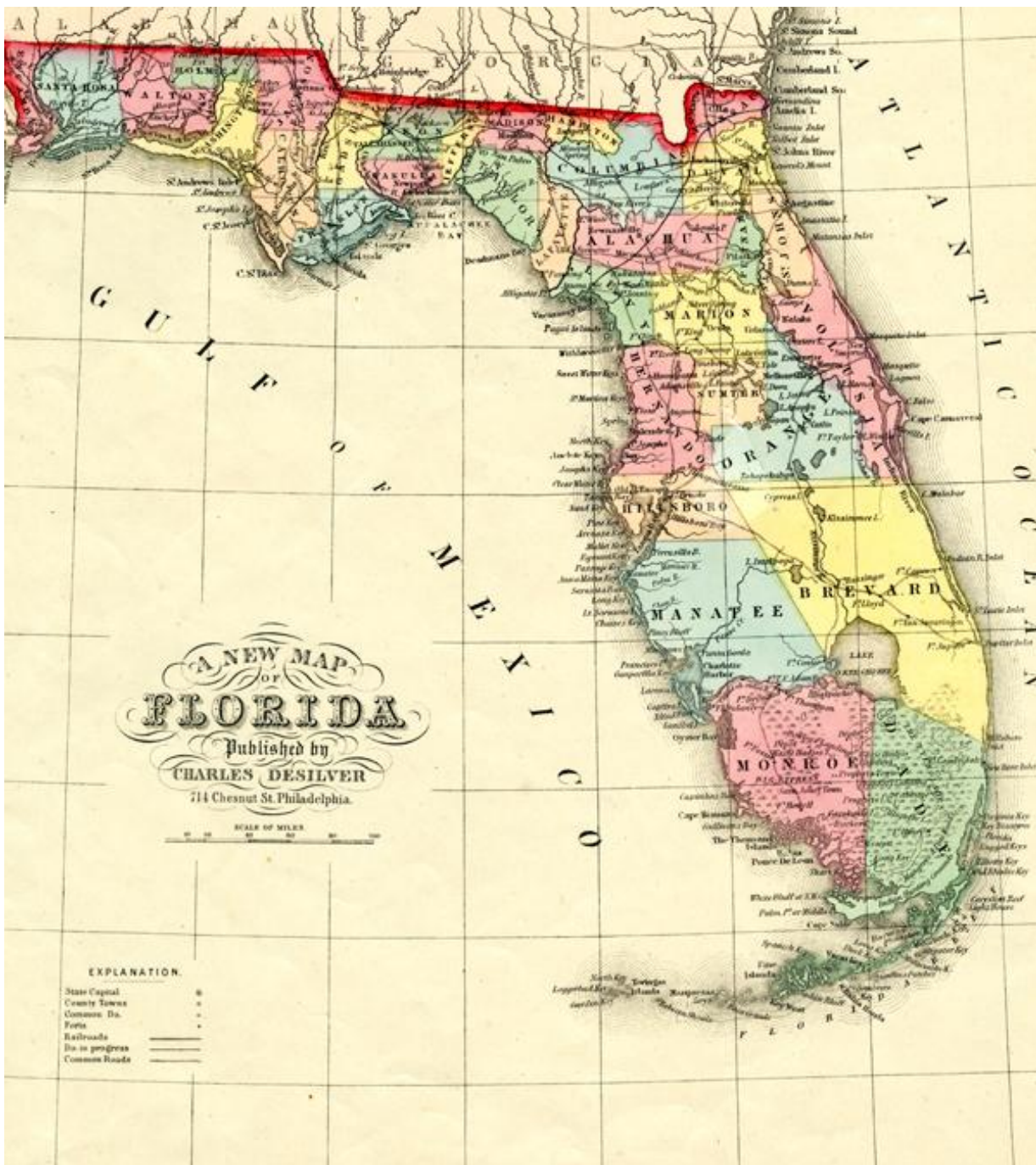
**Desilver's Map
(1859)**



Adams' Map (1873)



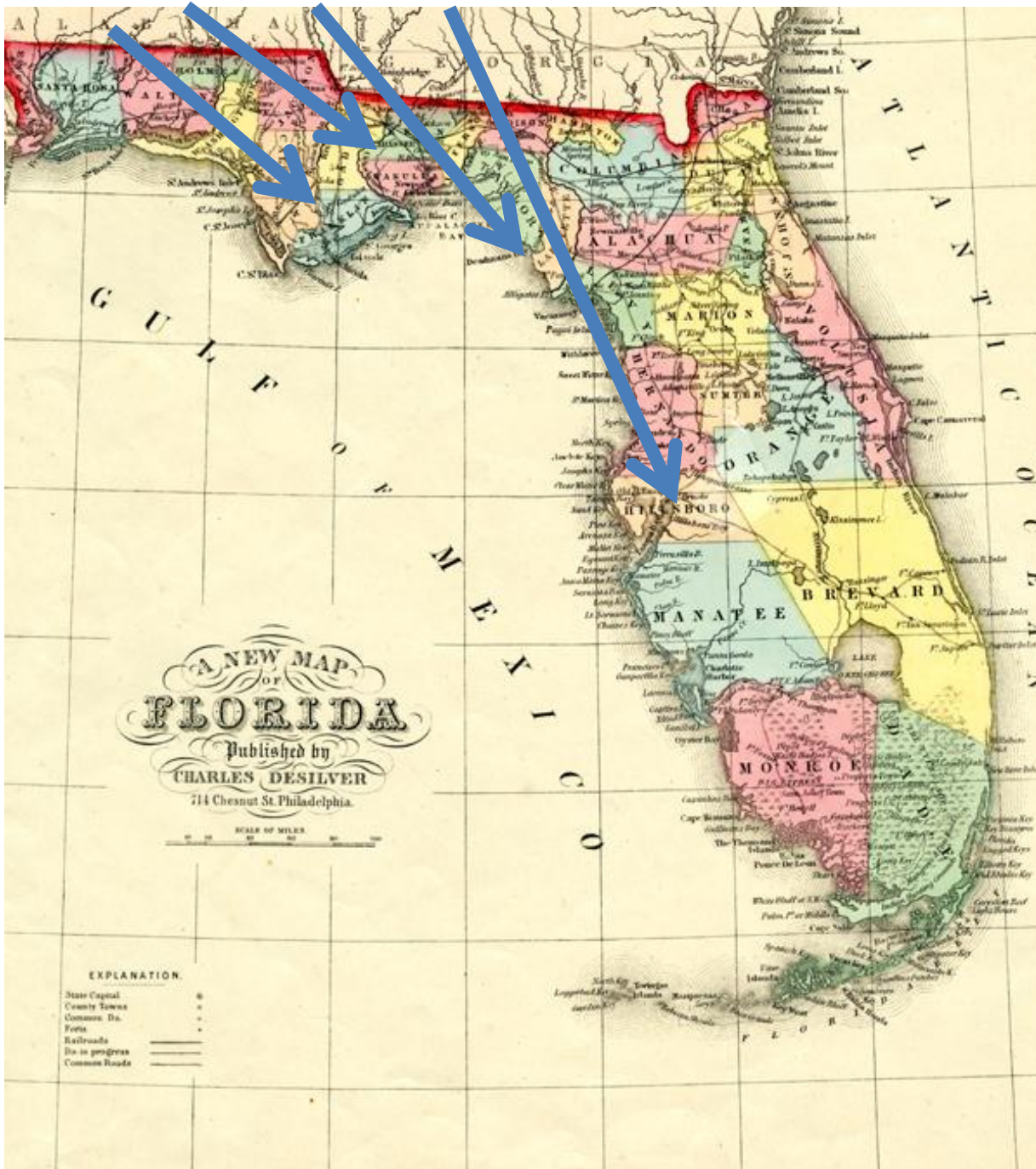
WPA Map (1940)



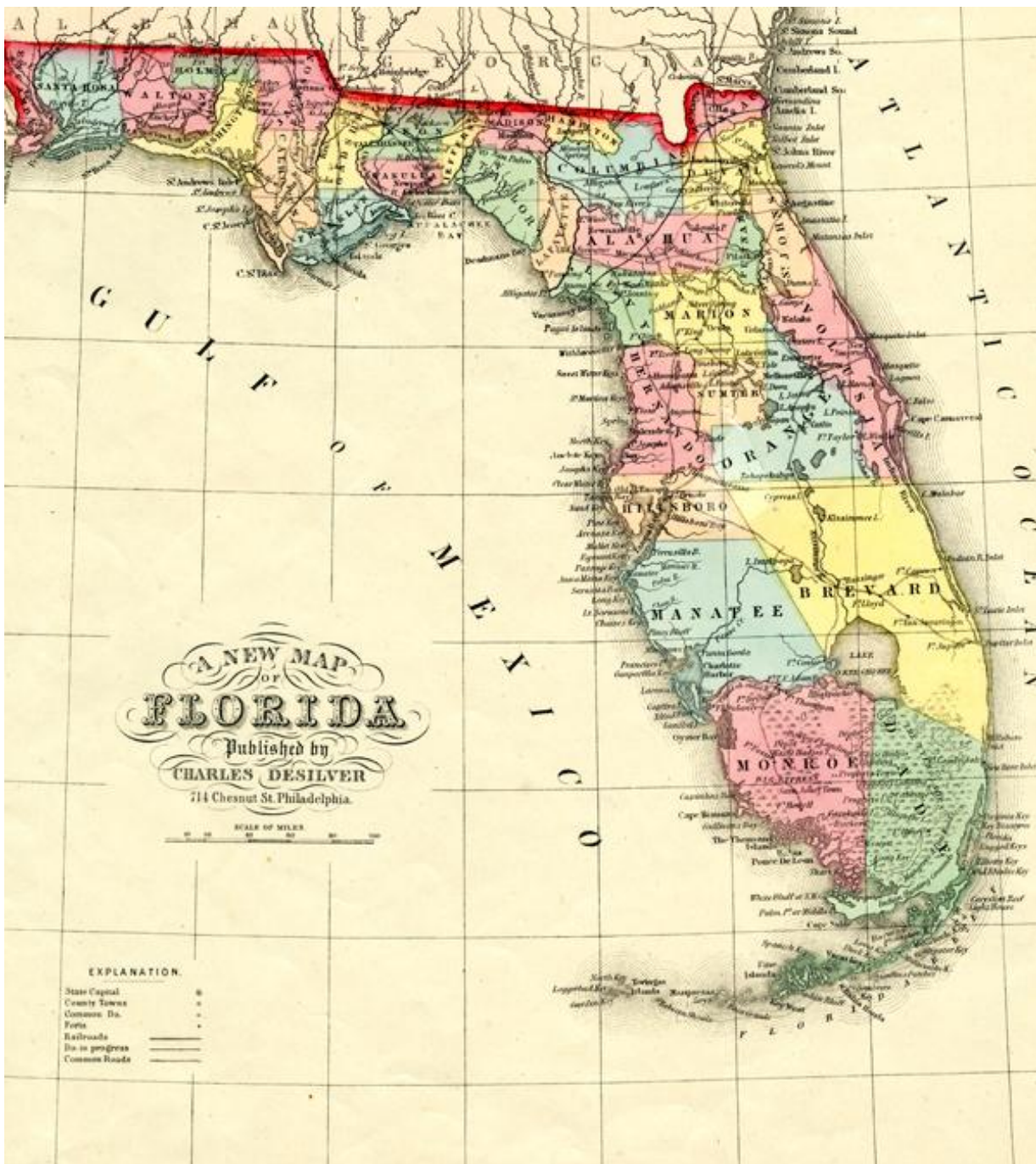
**Florida Statehood,
1845**



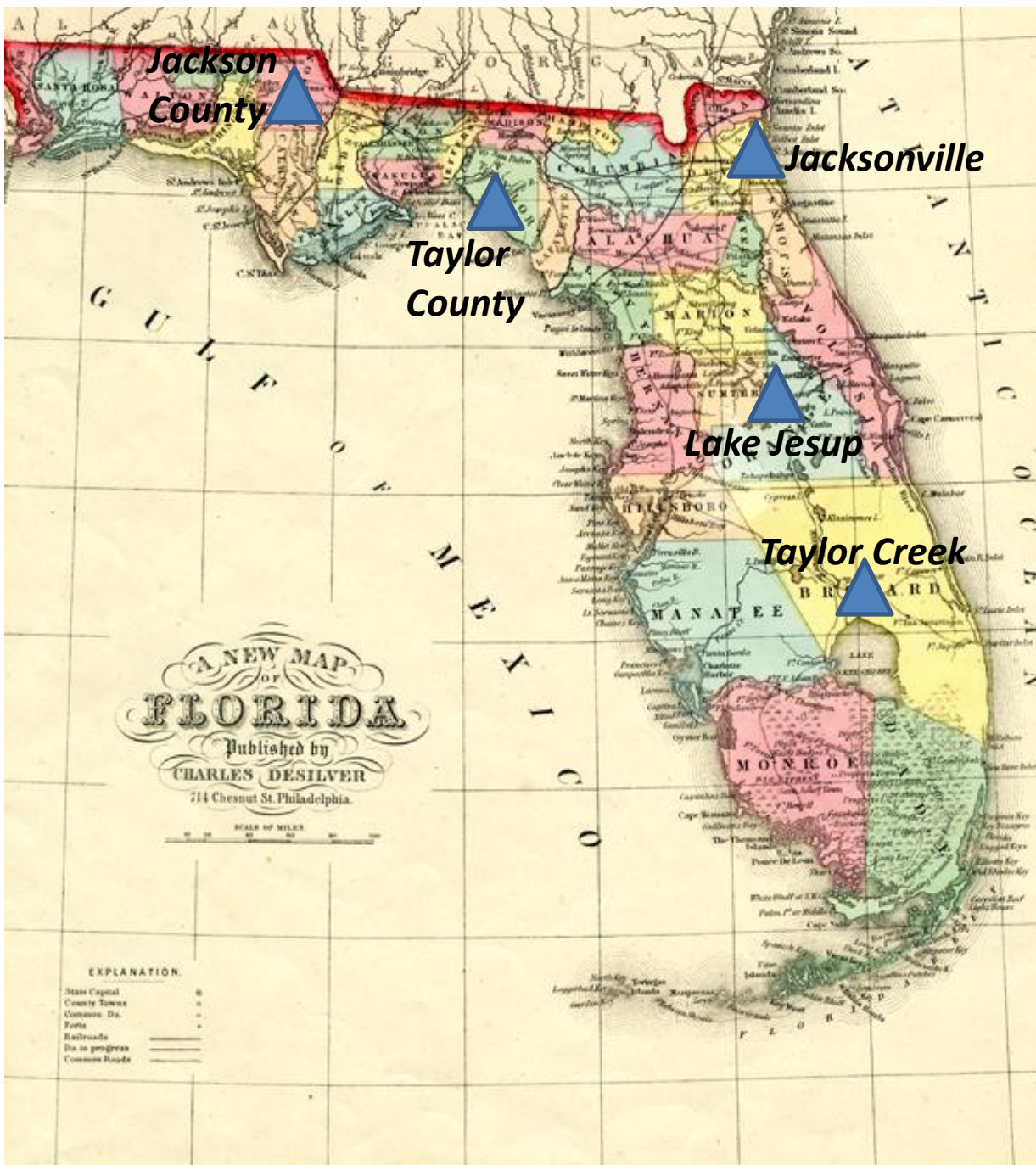
European and Seminole Settlements, ca. 1812



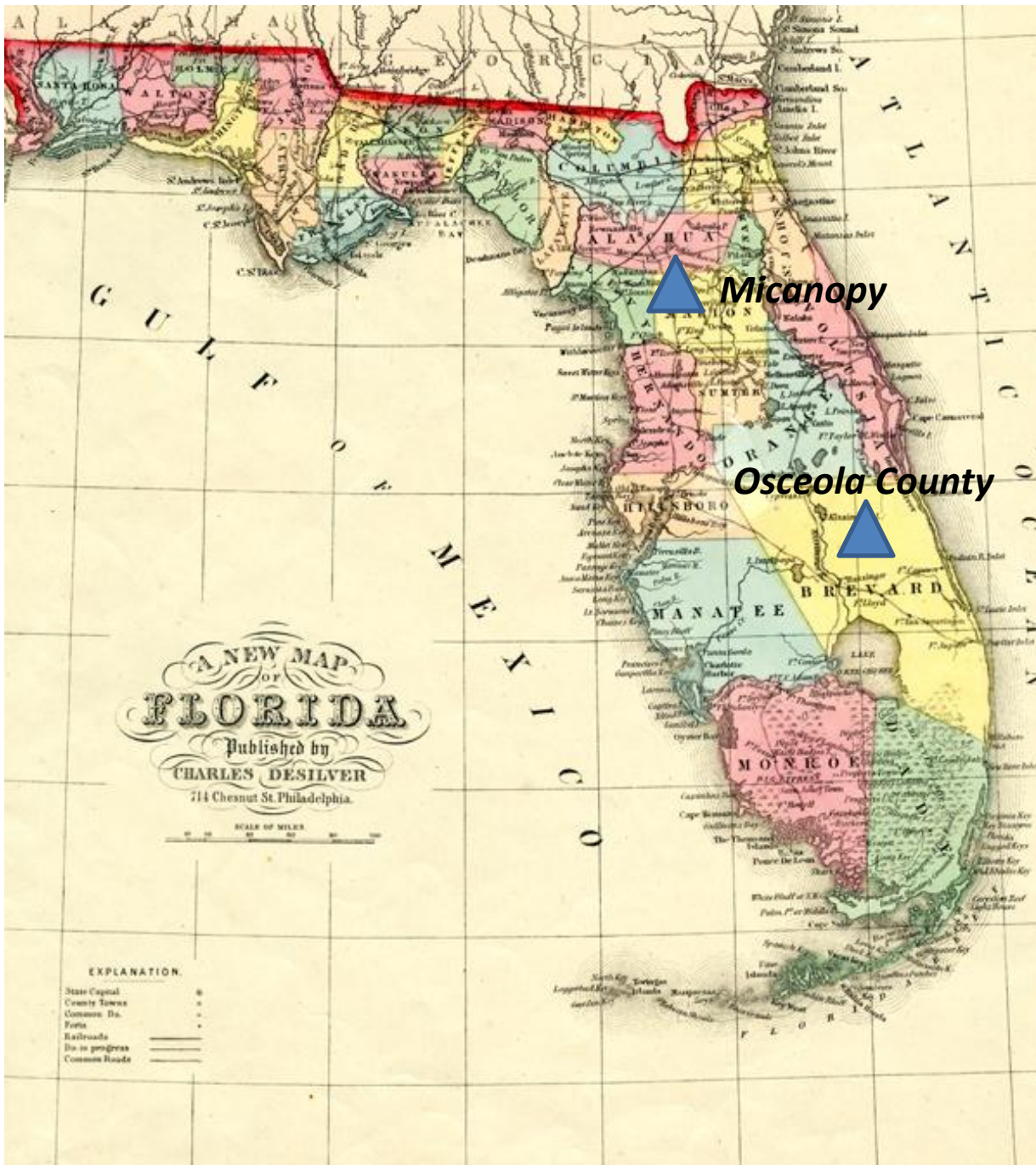
Creek Refugees Enter Florida, 1813-14



Florida Place Names and the Seminole Wars



***Places Named
for Generals***



***Places Named
for Seminoles***



Tallahassee

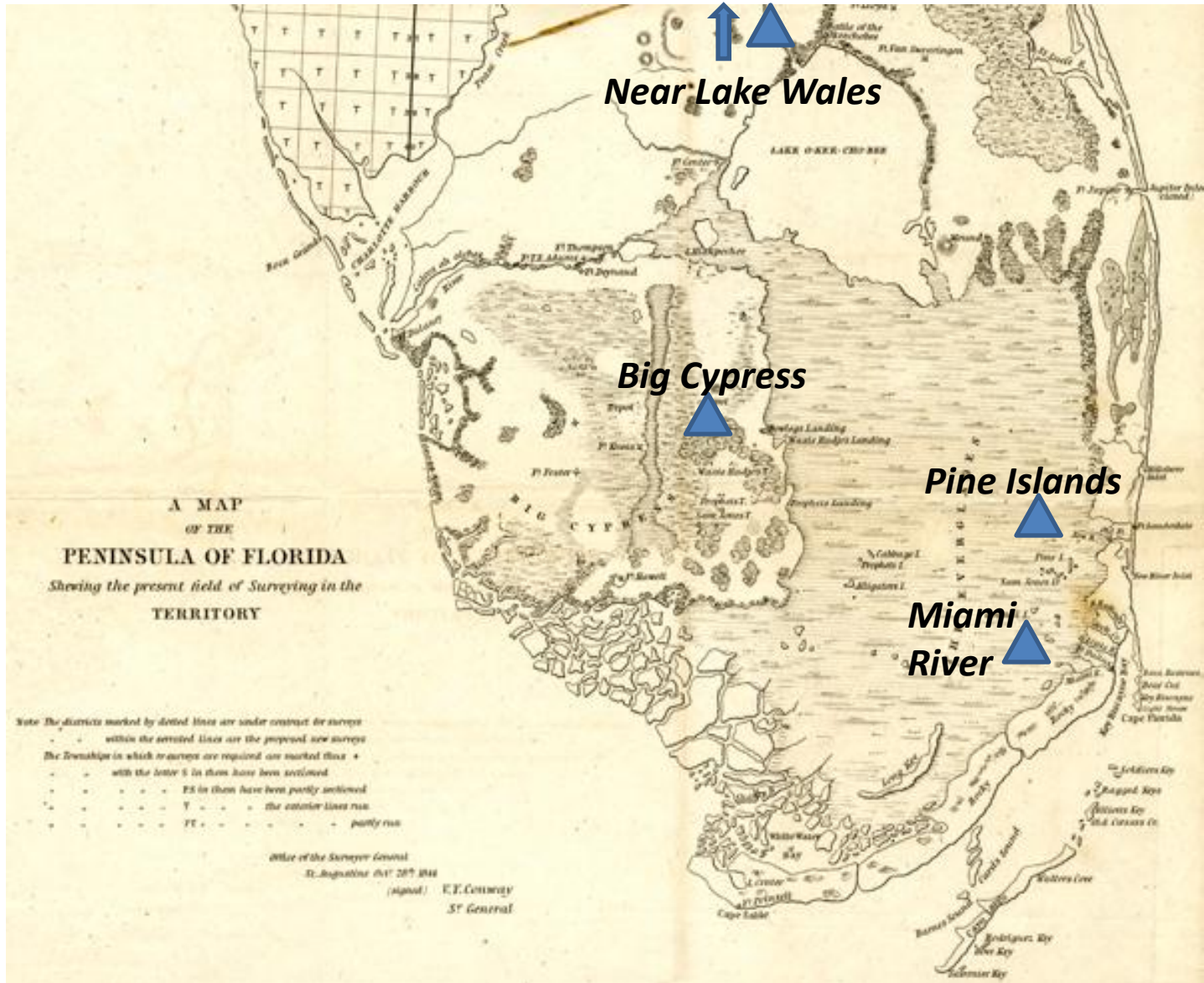
Lake Okeechobee

Caloosahatchee River

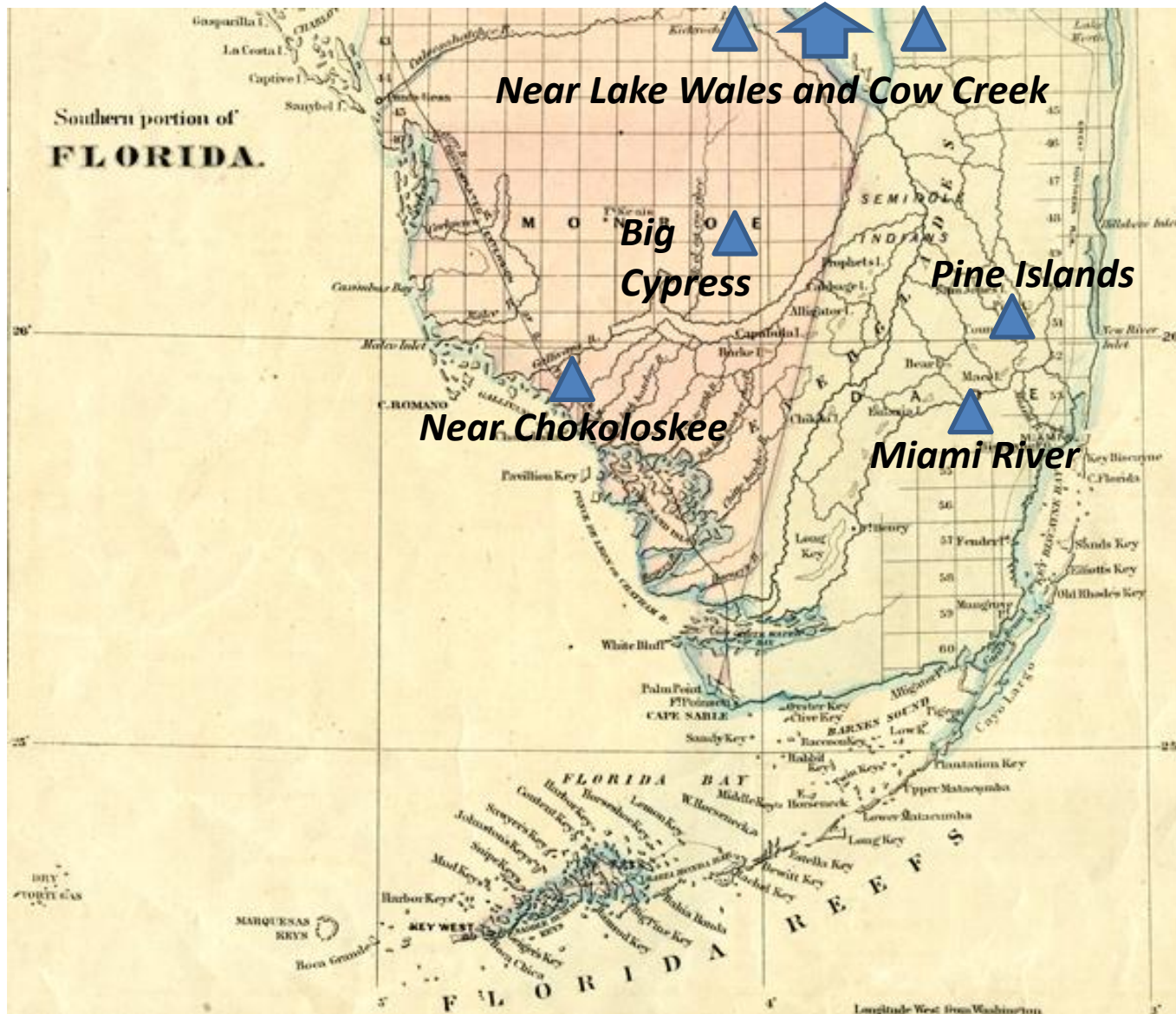
**Place Names Taken
from Muscogee Terms**



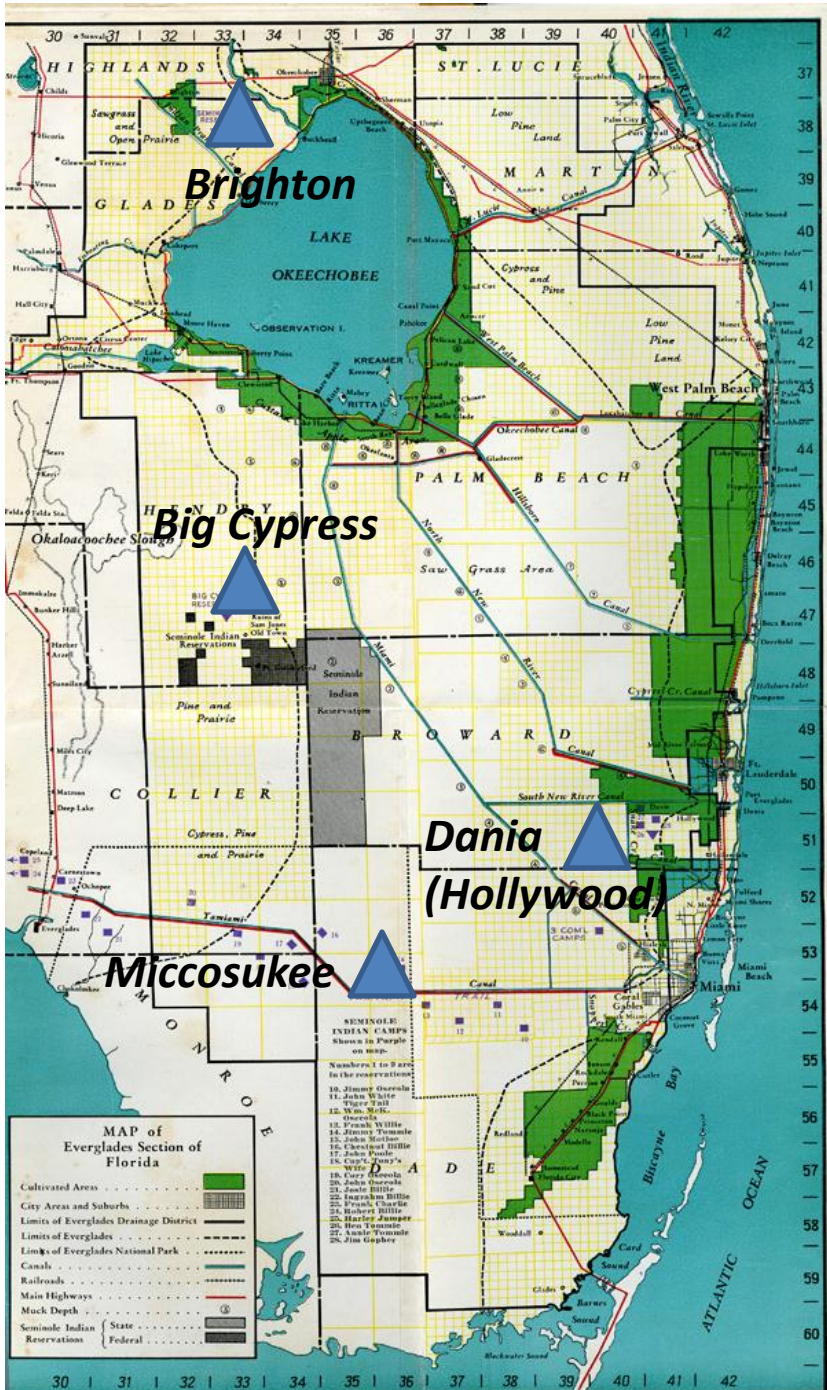
Modern Cities



Seminole Camps Founded 1840s-50s



Major Seminole Camps, late 1800s



Reservations (ca. 1940)